Only an island as impudent as Cephalonia would have the insouciance to situate itself upon a faultline that exposes it to the recurrent danger of cataclysmic earthquakes.

Captain Corelli's Mandolin (1994)

Louis de Bernières

Argostoli Bay, Sunday, October 5, 2025

Cephalonia: A story of a natural laboratory for seismic hazard studies since 2011 and a reference site SIGMA3 studies

Fabrice HOLLENDER (CEA, ISTerre), Nikolaos THEODOULIDIS (ITSAK), Pierre-Yves BARD (ISTerre),
Armand MARSICAL (ISTerre), Agisilaos KONIDARIS (Ionian University), Zafeiria ROUMELIOTI (Univ. Patras),
Kiriaki KONSTANTINIDOU (ITSAK), Pauline RISCHETTE (CEA, ISTerre),
Vincent PERRON (CEA, ISTerre), Paola TRAVERSA (EdF), Elias El HABER (EdF) and many others…

The island of Cephalonia, the town of Argostoli, the ARGONET vertical array

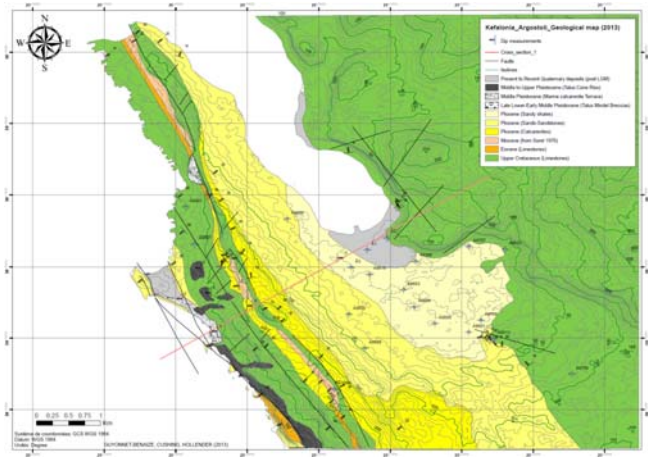

Seismotectonic context

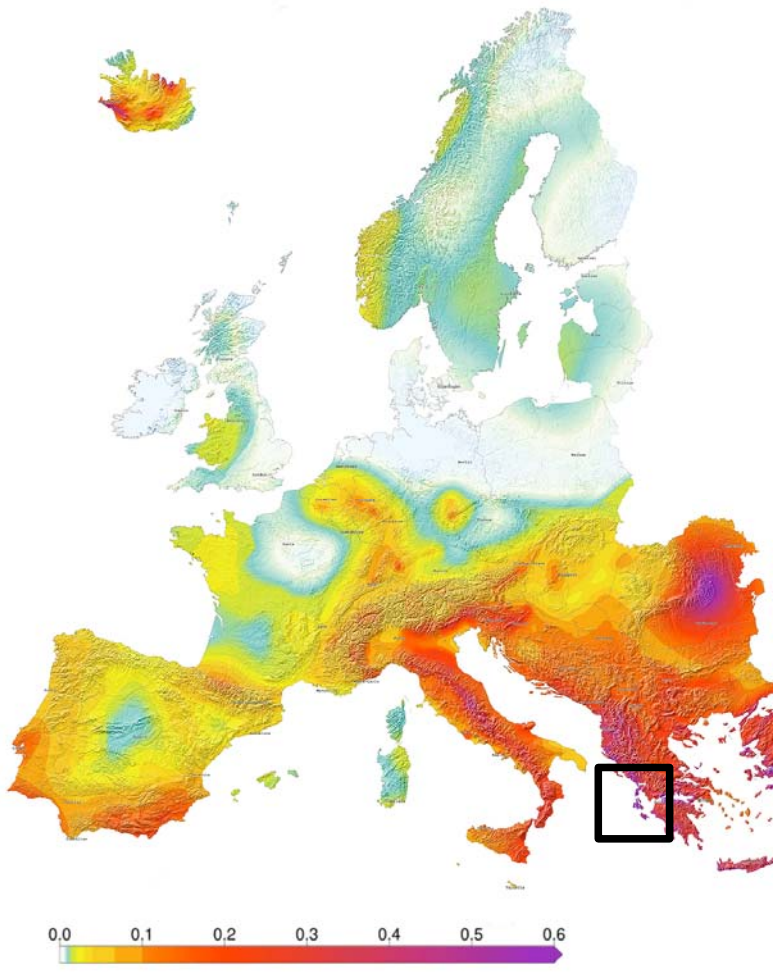

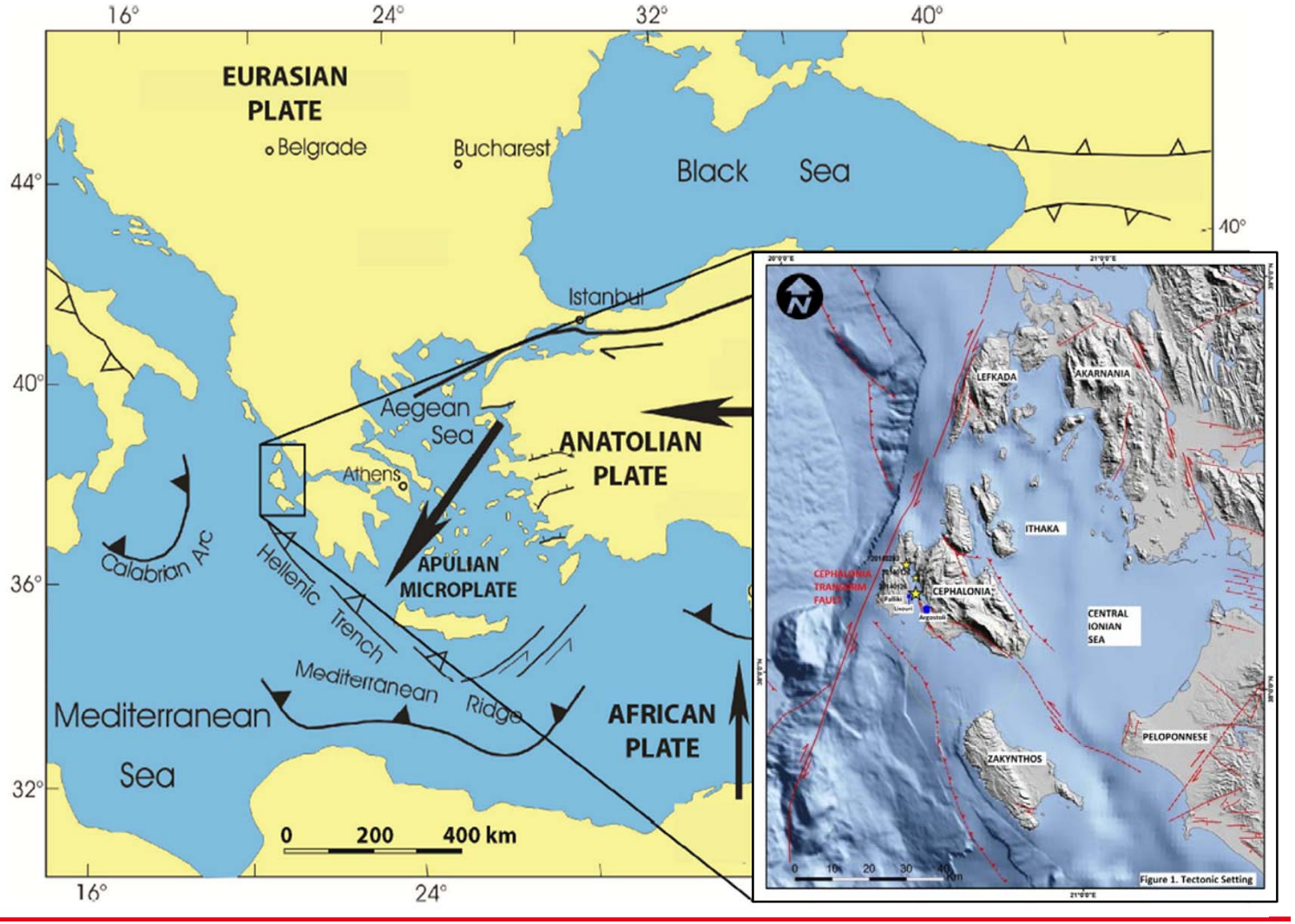

The 1953 earthquake

- 7.2 on August 12, 1953, at 9:24 GMT
- 450 to 600 deaths
- After the EQ 100,000 inhabitants out of a total population of approximately 125,000 left the island.

The first seismological studies carried out on Cephalonia

Early seismological measurements: Ionianet

Period: July 1998 – October 2000
61 events, 3 stations→ 182 records
3.5≤M≤5.3 10km≤R≤125km

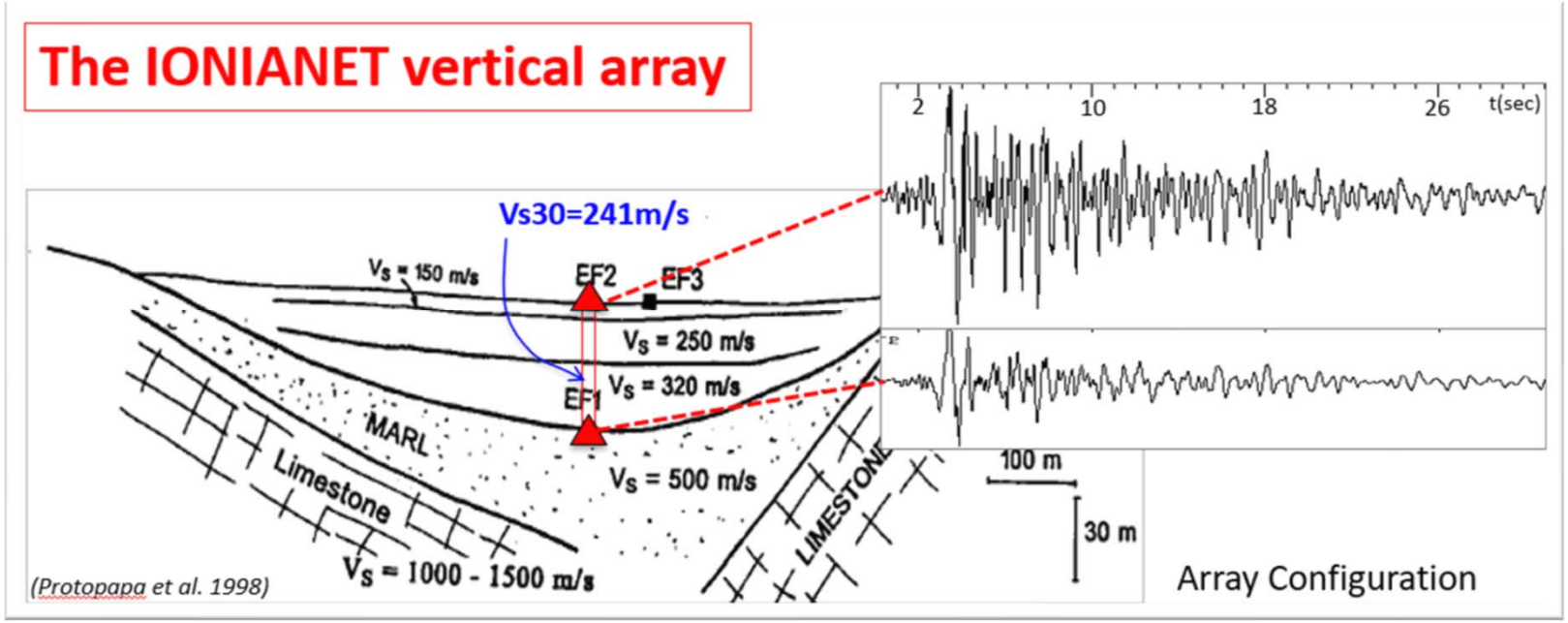

2011: The European NERA program

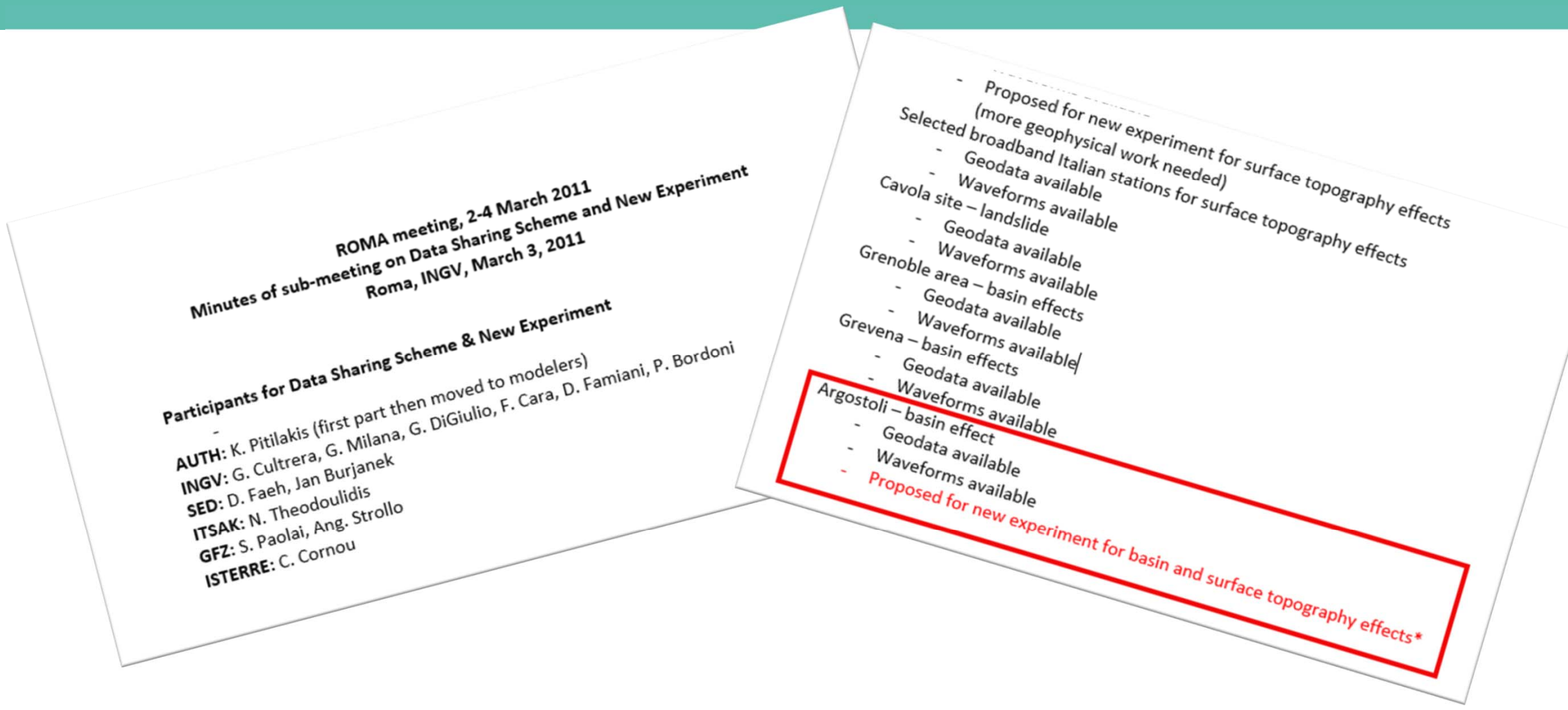

ROMA meeting, 2-4 March 2011
Minutes of sub-meeting on Data Sharing Scheme and New Experiment
Roma, INGV, March 3, 2011

Participants for Data Sharing Scheme & New Experiment

AUTH: K. Pitilakis (first part then moved to modelers)
INGV: G. Cultrera, G. Milana, G. DiGiulio, F. Cara, D. Famiani, P. Bordoni
SED: D. Faeh, Jan Burjanek
ITSAK: N. Theodoulidis
GFZ: S. Paolai, Ang. Strollo
ISTERRE: C. Cornou

- Proposed for new experiment for surface topography effects (more geophysical work needed)

Selected broadband Italian stations for surface topography effects
- Geodata available
- Waveforms available

Cavola site – landslide
- Geodata available
- Waveforms available

Grenoble area – basin effects
- Geodata available
- Waveforms available

Grevena – basin effects
- Geodata available
- Waveforms available

Argostoli – basin effect
- Geodata available
- Waveforms available
- Proposed for new experiment for basin and surface topography effects*

NERA program experiments

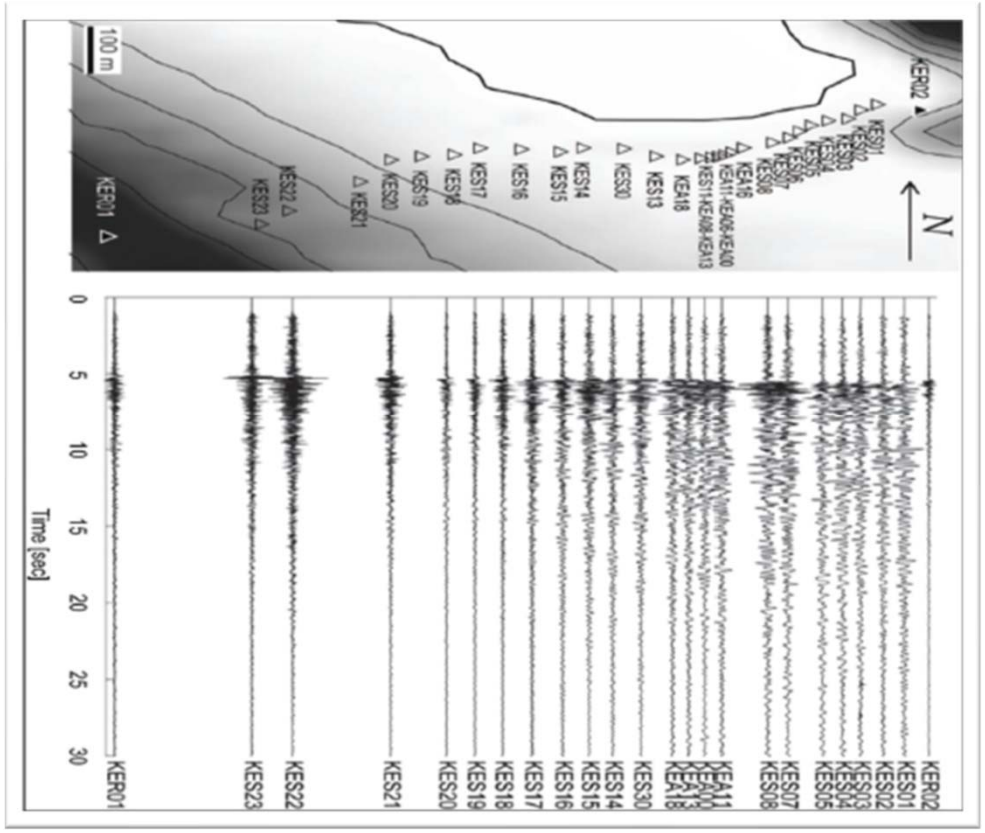

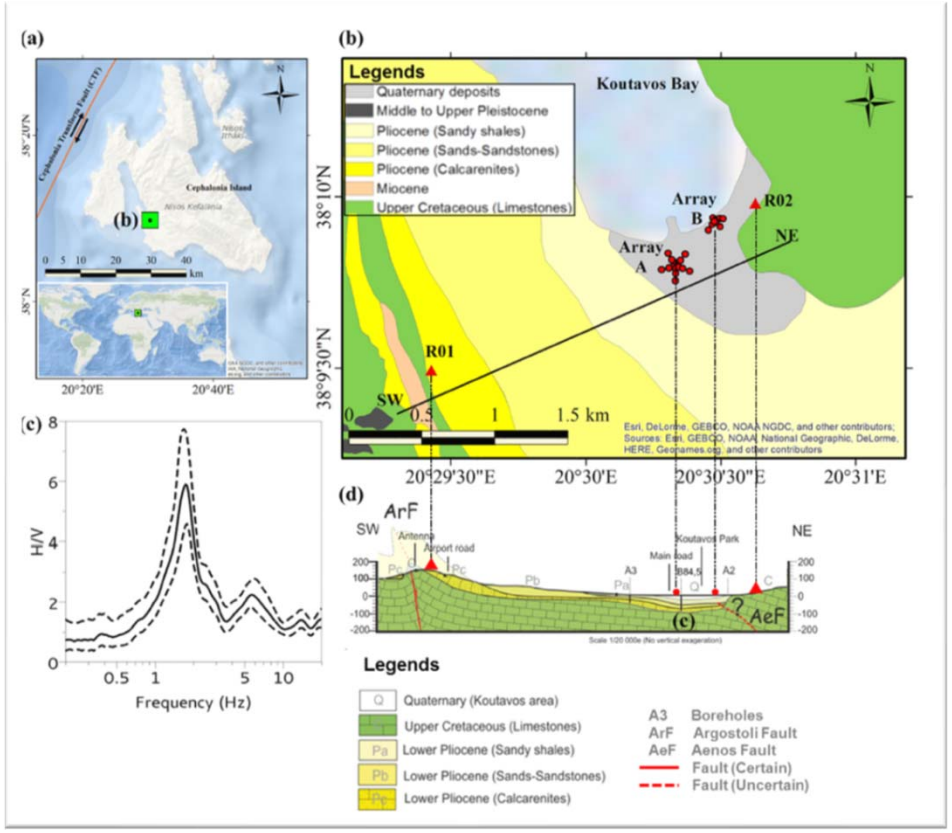

2011: The NERA program

The SINAPS@ age

SINAPS@ project

- Marsh 11, 2011: Accident of Fukushima
- Call for projects from the French agency ANR on topics related to nuclear safety
- SINAPS@ project accepted, including the deployment of a vertical accelerometric array in Argostoli (= Argonet)
- September 2013: first geophysical survey on Cephalonia Island
- January 26, 2014: M6.1 earthquake in Argostoli
- January 27-28, 2024: Official Kick-off meeting of SINAPS@, decision to launch a post-seismic survey

The January 26, 2014 earthquake

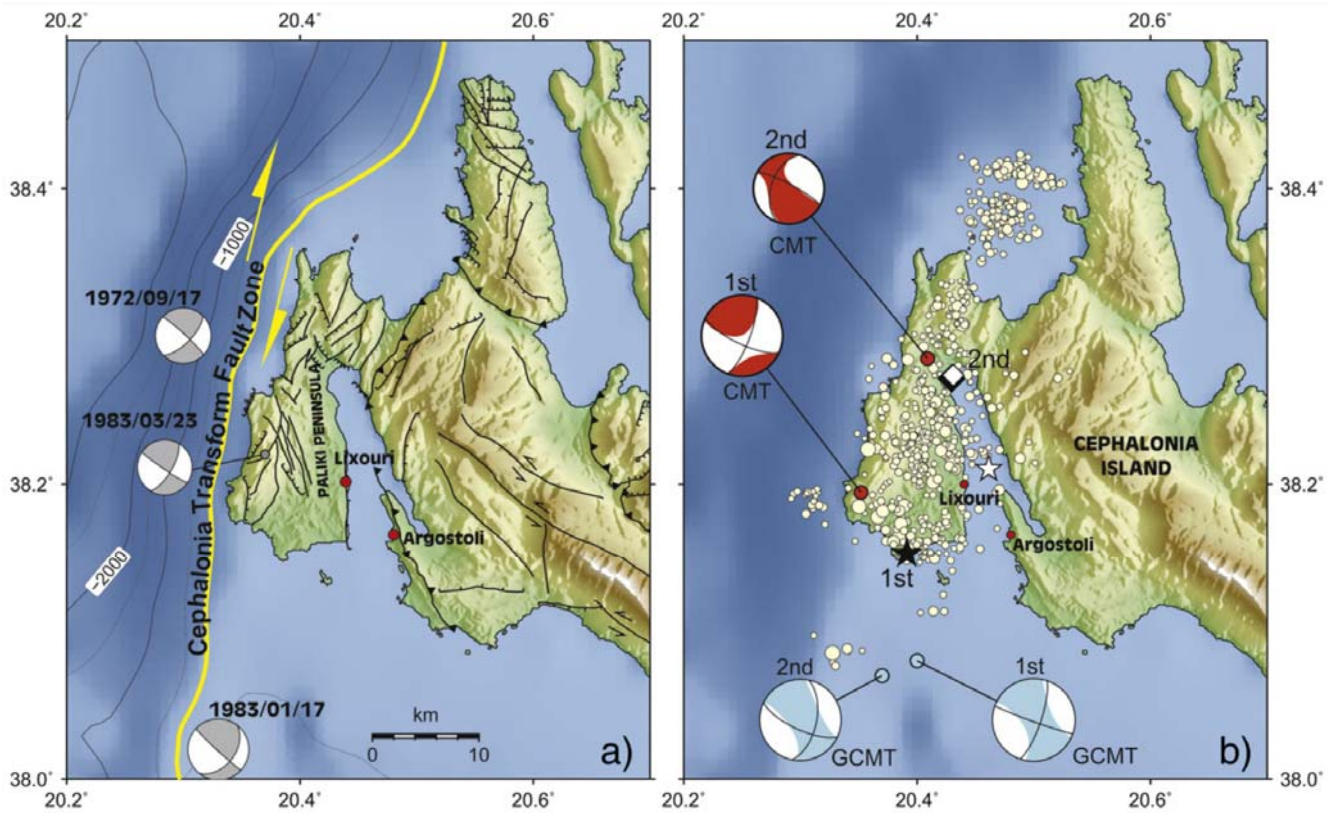

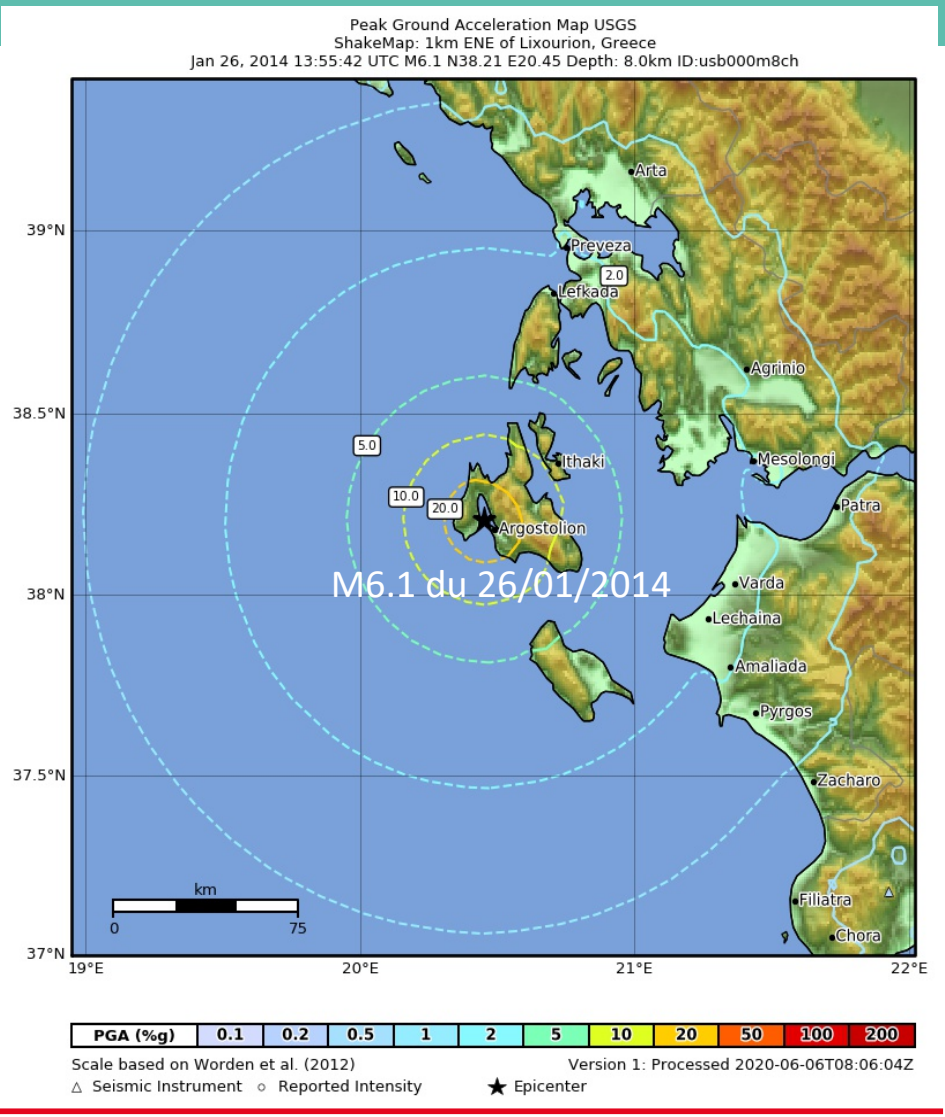

The SINAPS@ post-seismic team experienced the second earthquake!







The February 6, 2014 earthquake

Fabrice's awakening

Vincent' awakening

Um... in your opinion, what magnitude is it?

Awareness that this is a major earthquake...

We leave the hotel (without taking the elevator...)

We end the night in the car.

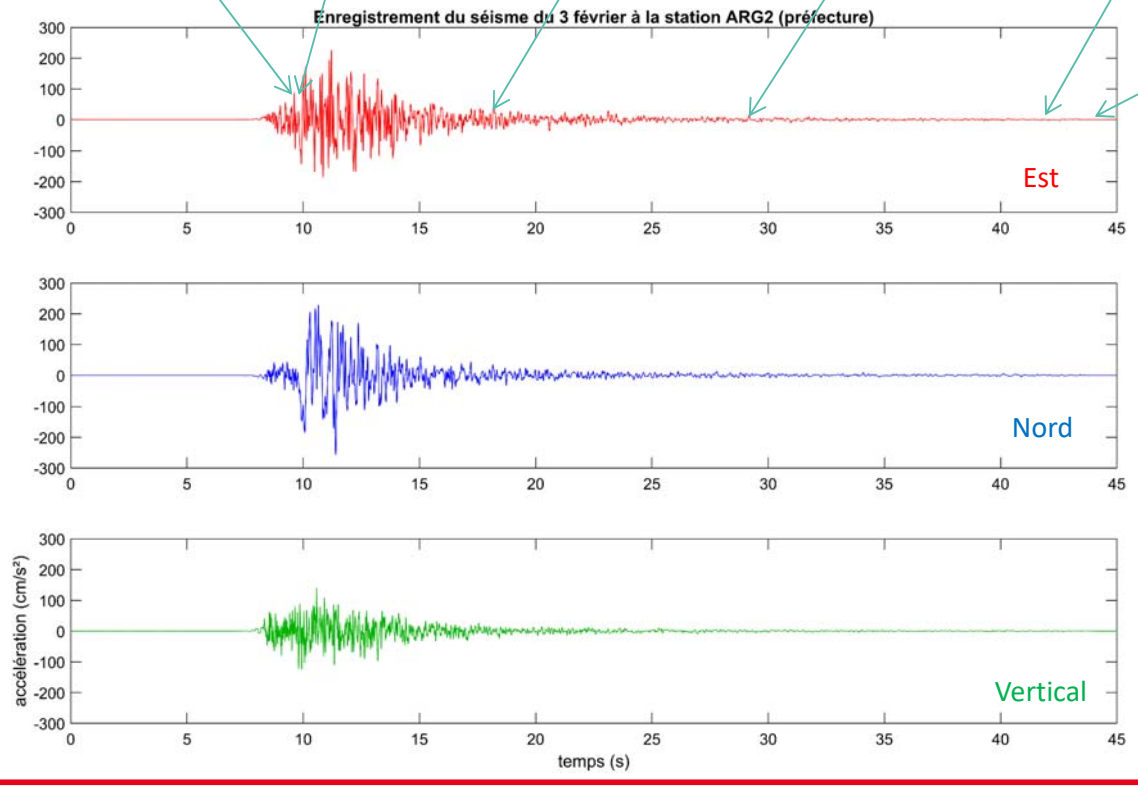

Filtered N component (0.05 - 1.5 Hz)

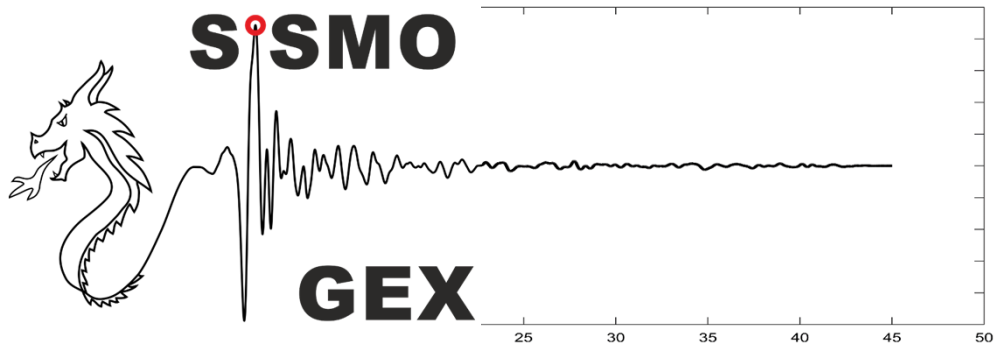

Post-seismic survey



Difficult fieldwork to meet scientific objectives



Post-seismic survey

1075 aftershocks on February 12, 2014

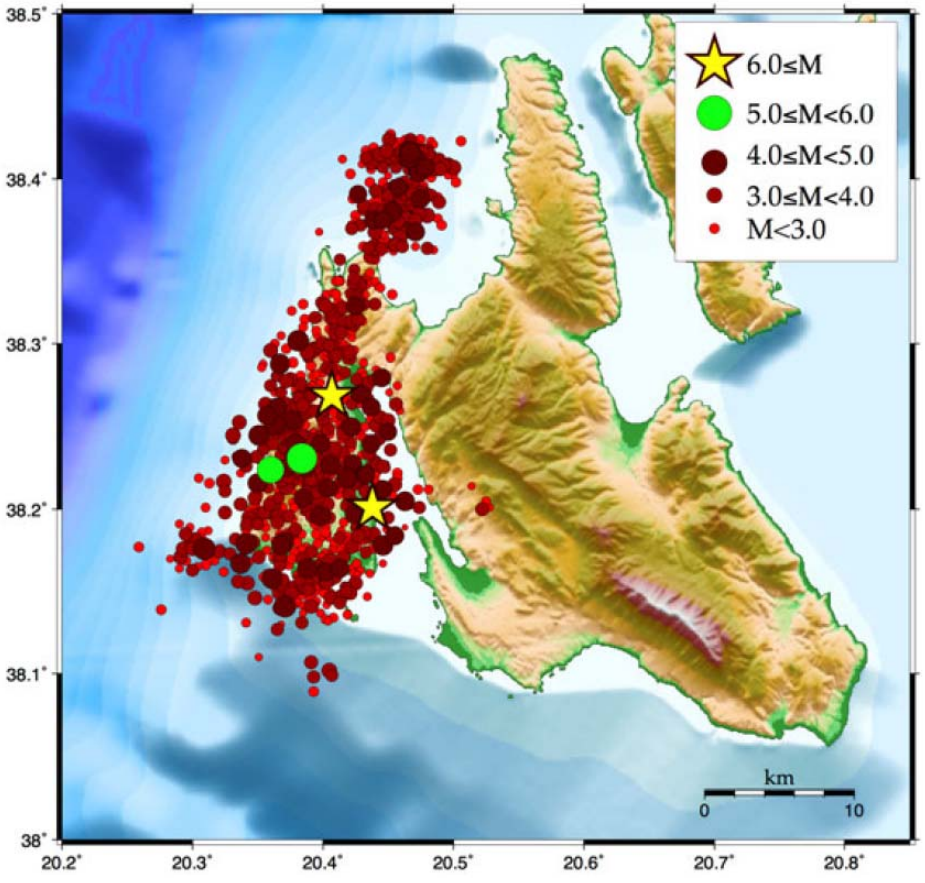

During the equipment test (Monday, February 3), an average of one replica was measured every 30 seconds.

Scientific objectives of the mission

Several thousand earthquakes recorded

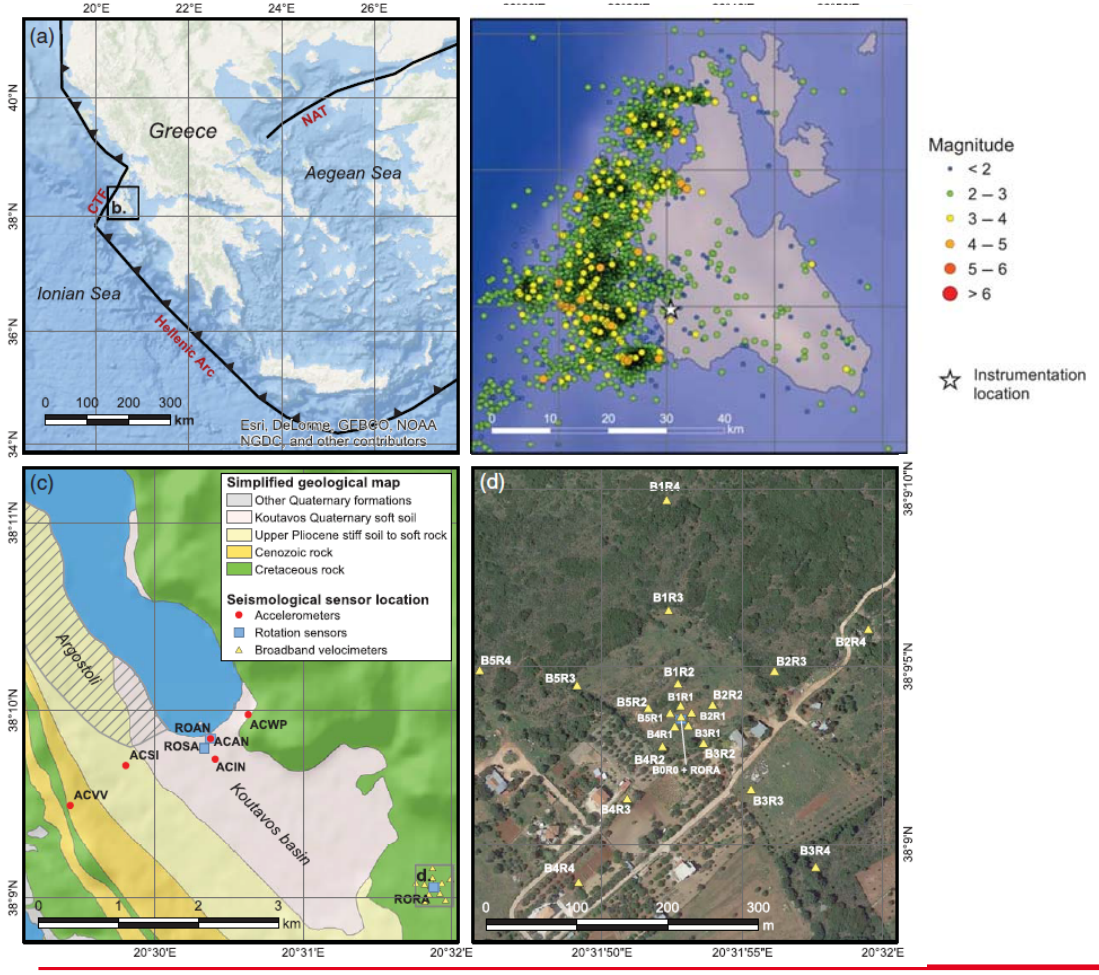

Assessment of site effects in the Koutavos basin

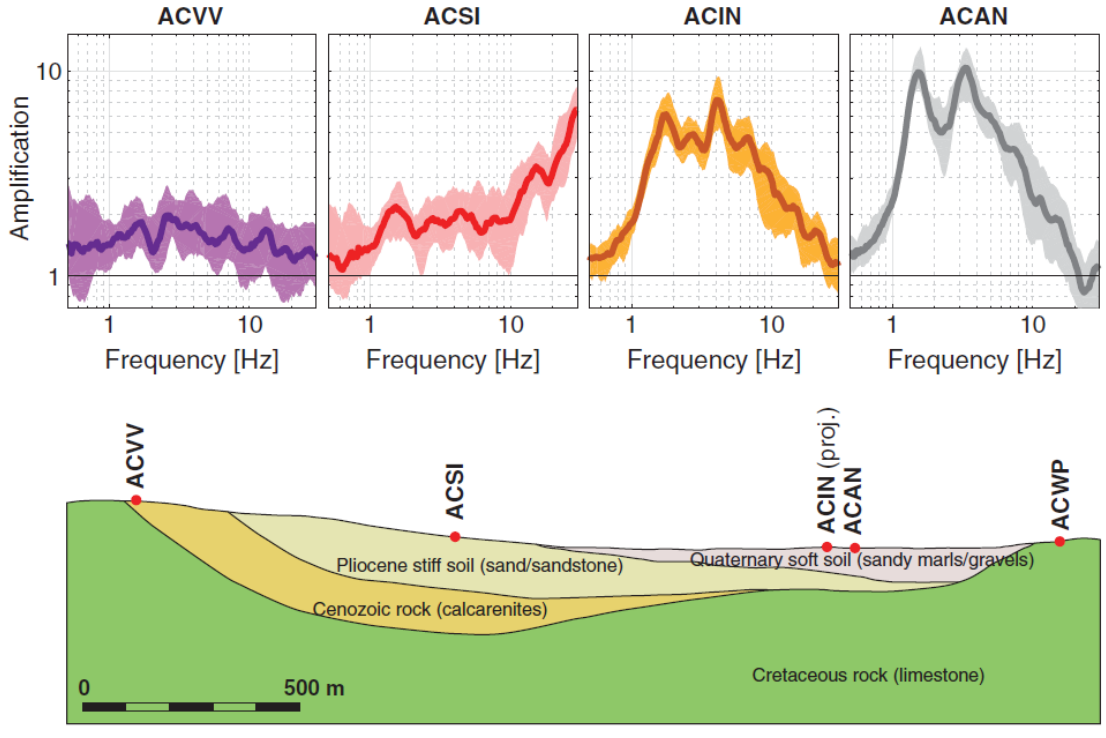

Perron et al., 2018

Scientific objectives of the mission

Evaluation of the spatial coherence of seismic motion on a rock and sediment network

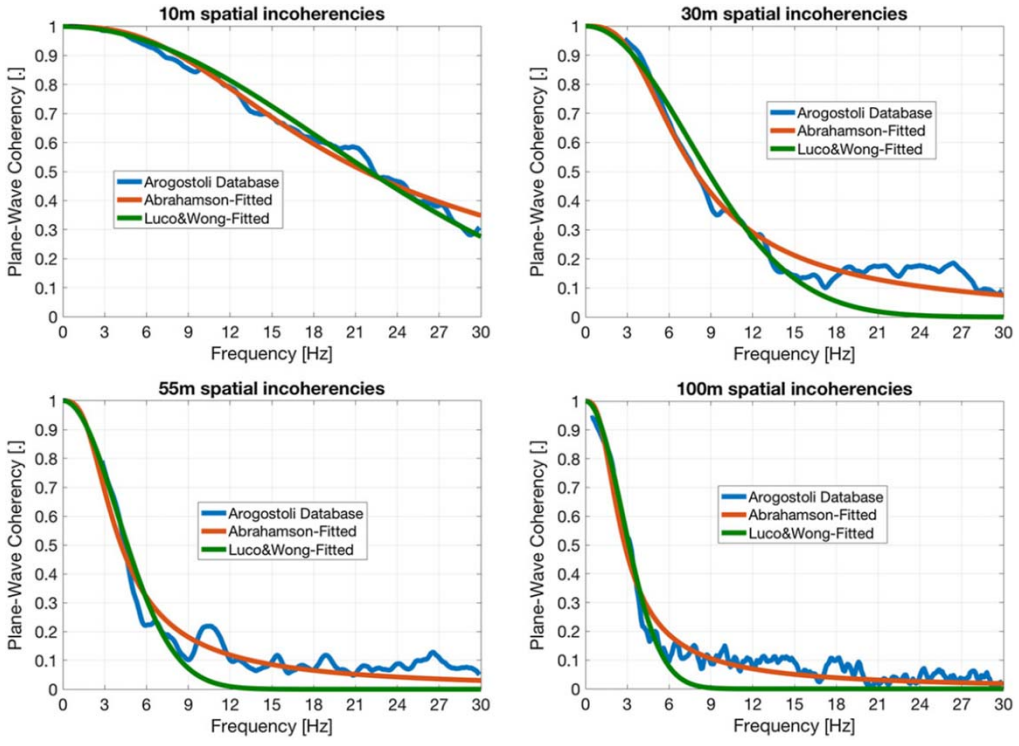

Svay et al., 2017
Imtiaz et al., 2018

Measurement of the rotational component of seismic moti

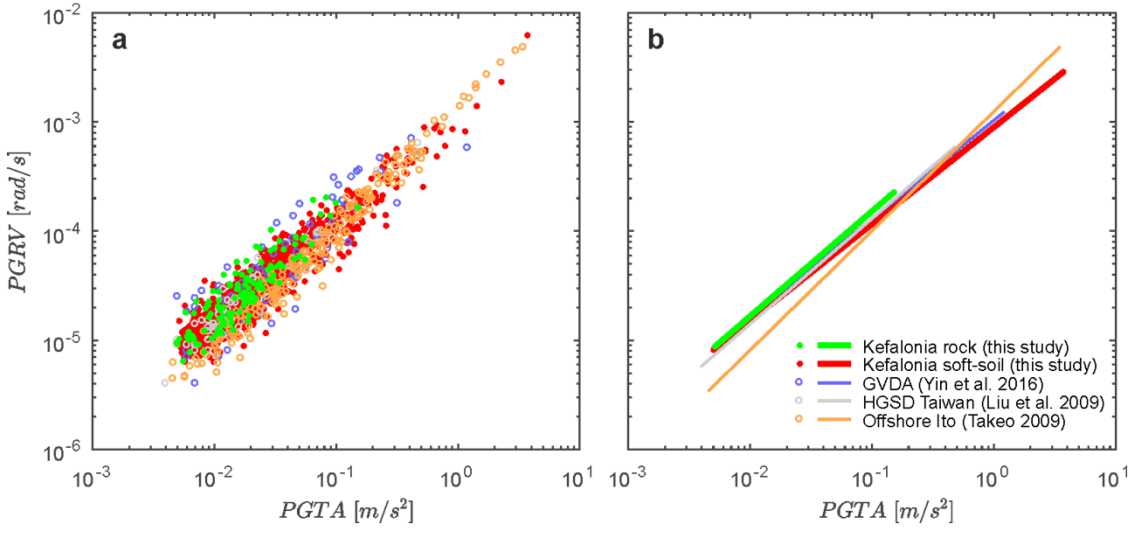

Sbaa et al., 2017

3D geological model

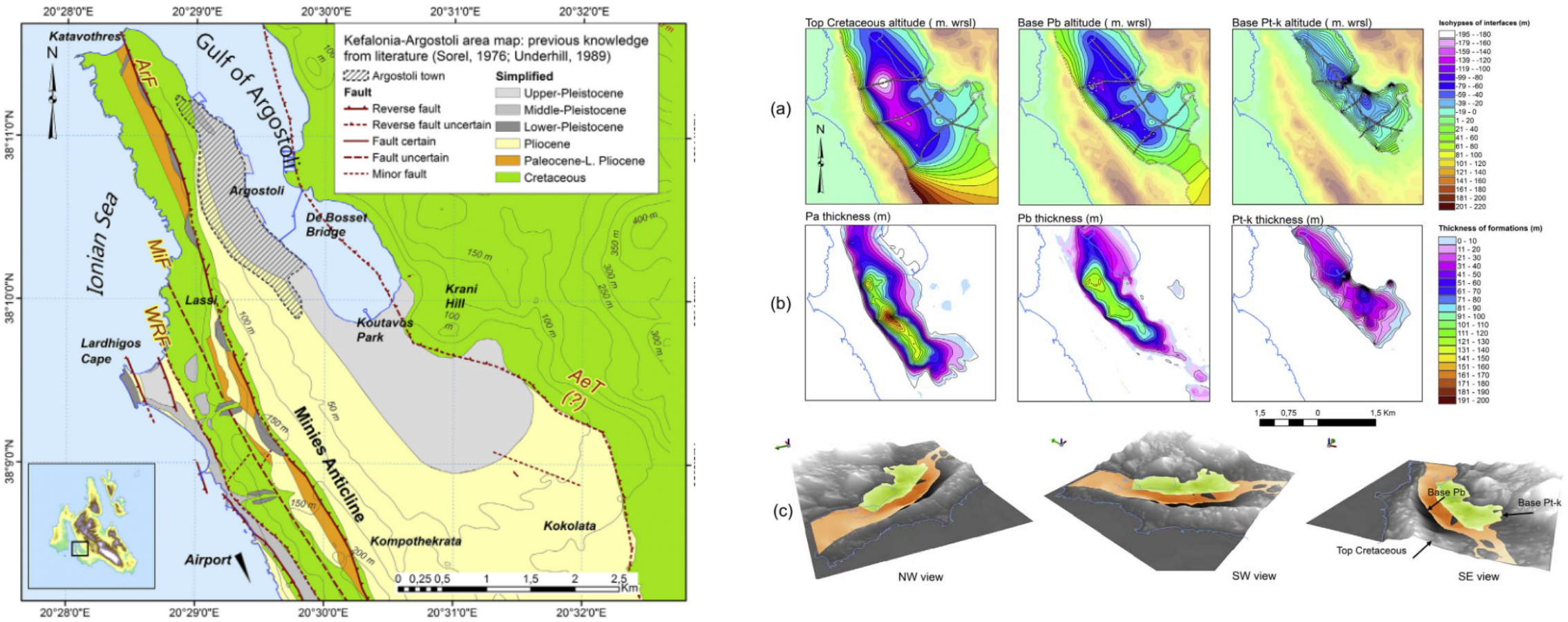

Cushing et al., 2020

The ARGONET vertical accelerometric array

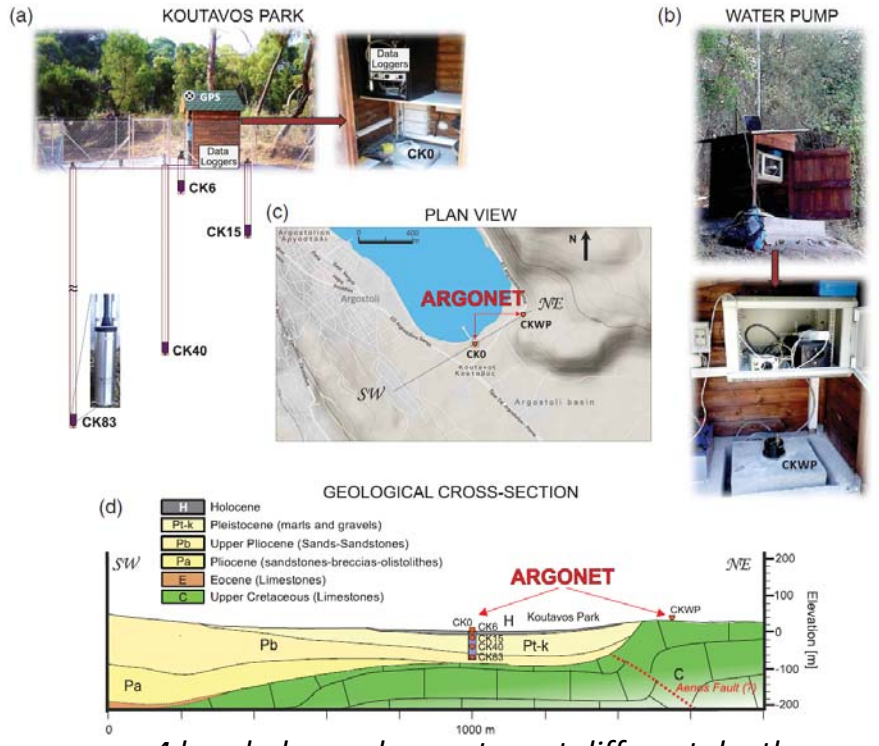

4 borehole accelerometers at different depths
2 surface accelerometers (sediment & rock)
2 surface rotation sensors
2 meteorological stations

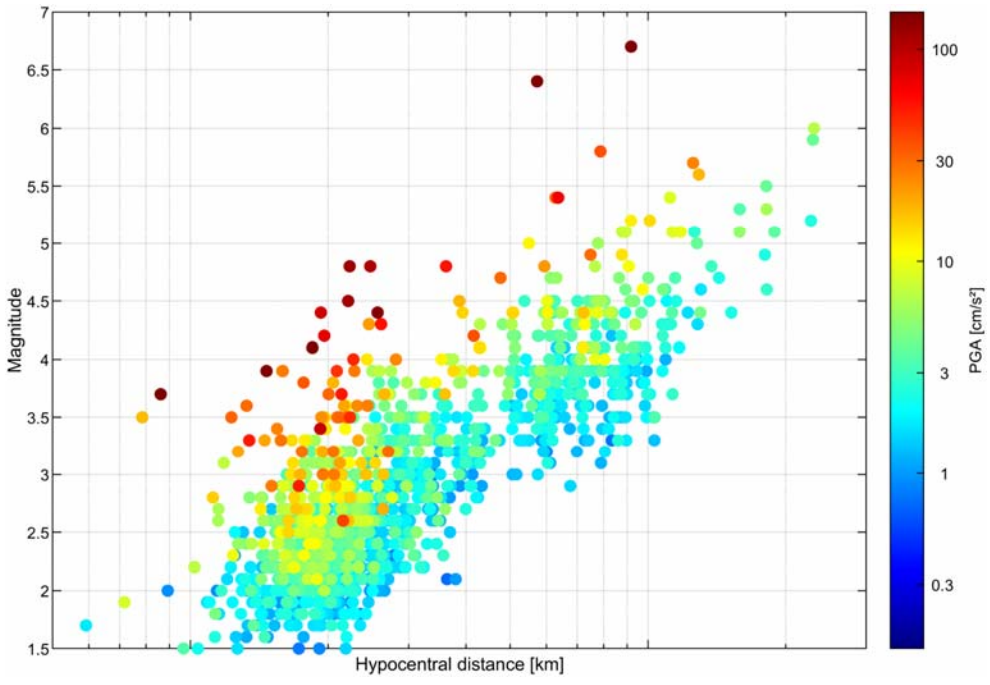

Installed in July 2015,
Database (version 2025) : more than 1500 events with an excellent signal-to-noise ratio. Open data.

Theodoulidis et al., 2018

Long-term objective: produce data to validate 3D numerical simulations that take non-linearity into account.

Measurement highlighting seasonal variations and slight non-linearities

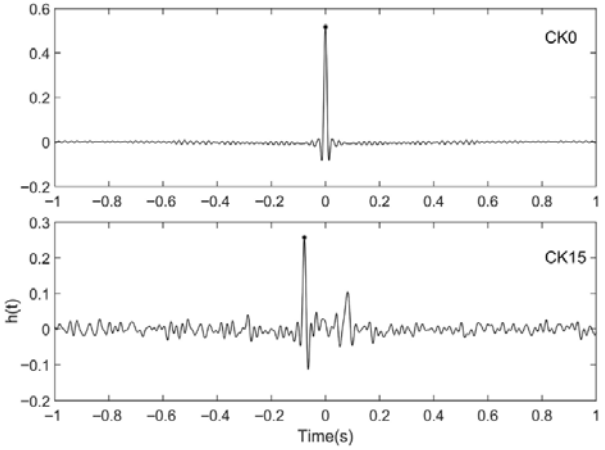

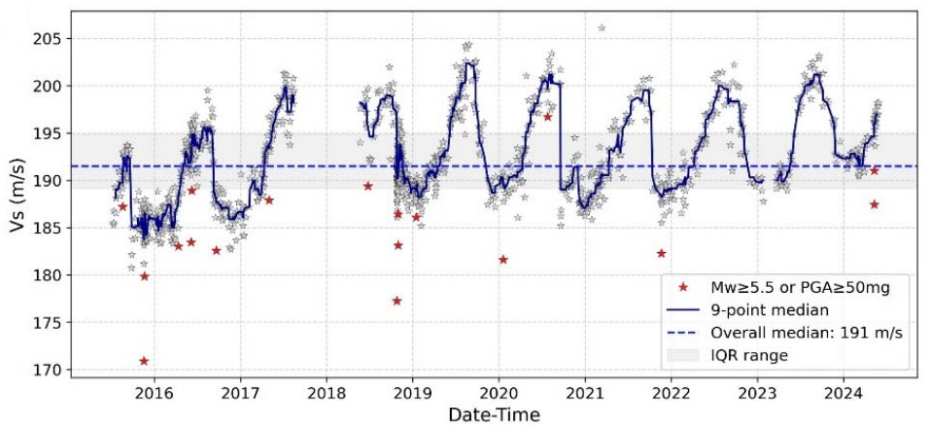

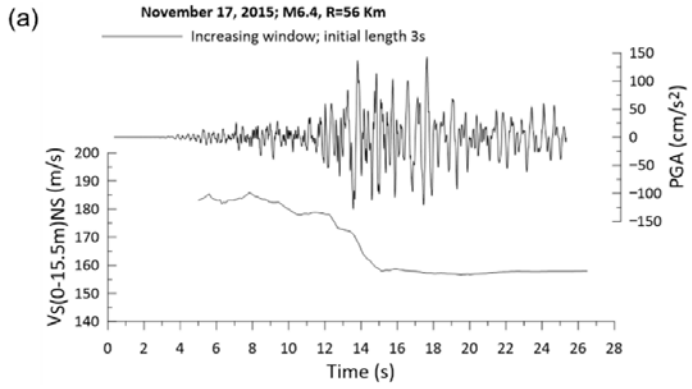

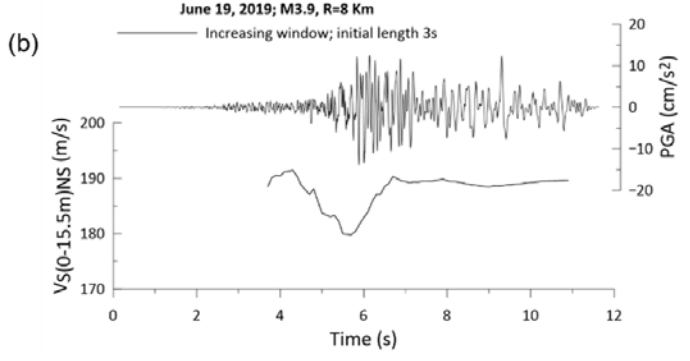

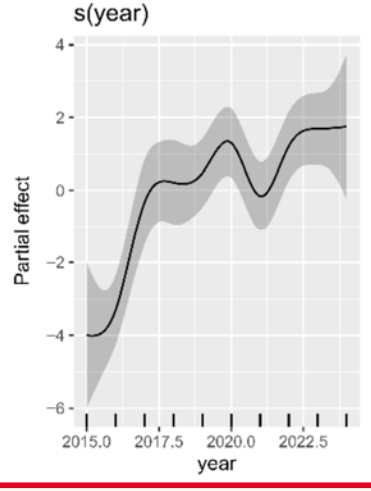

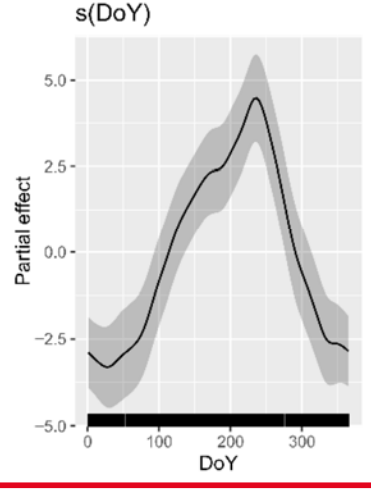

The early SIGMA-3 age

Building effect of seismic recordings

West side view

■ **STA : in the basement with LEF2**

East side view

- **Pauline Rischette's thesis**
- **3 sites over 9 on Cephalonia**

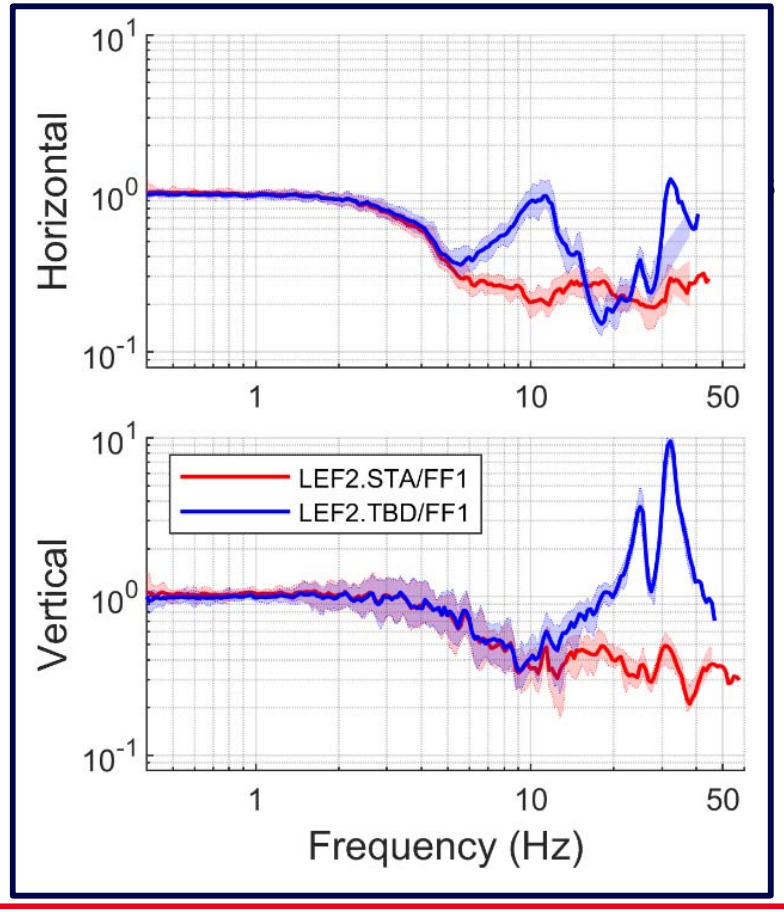

Topography effect: ArgoScarp experiment

Topography effect: ArgoScarp experiment

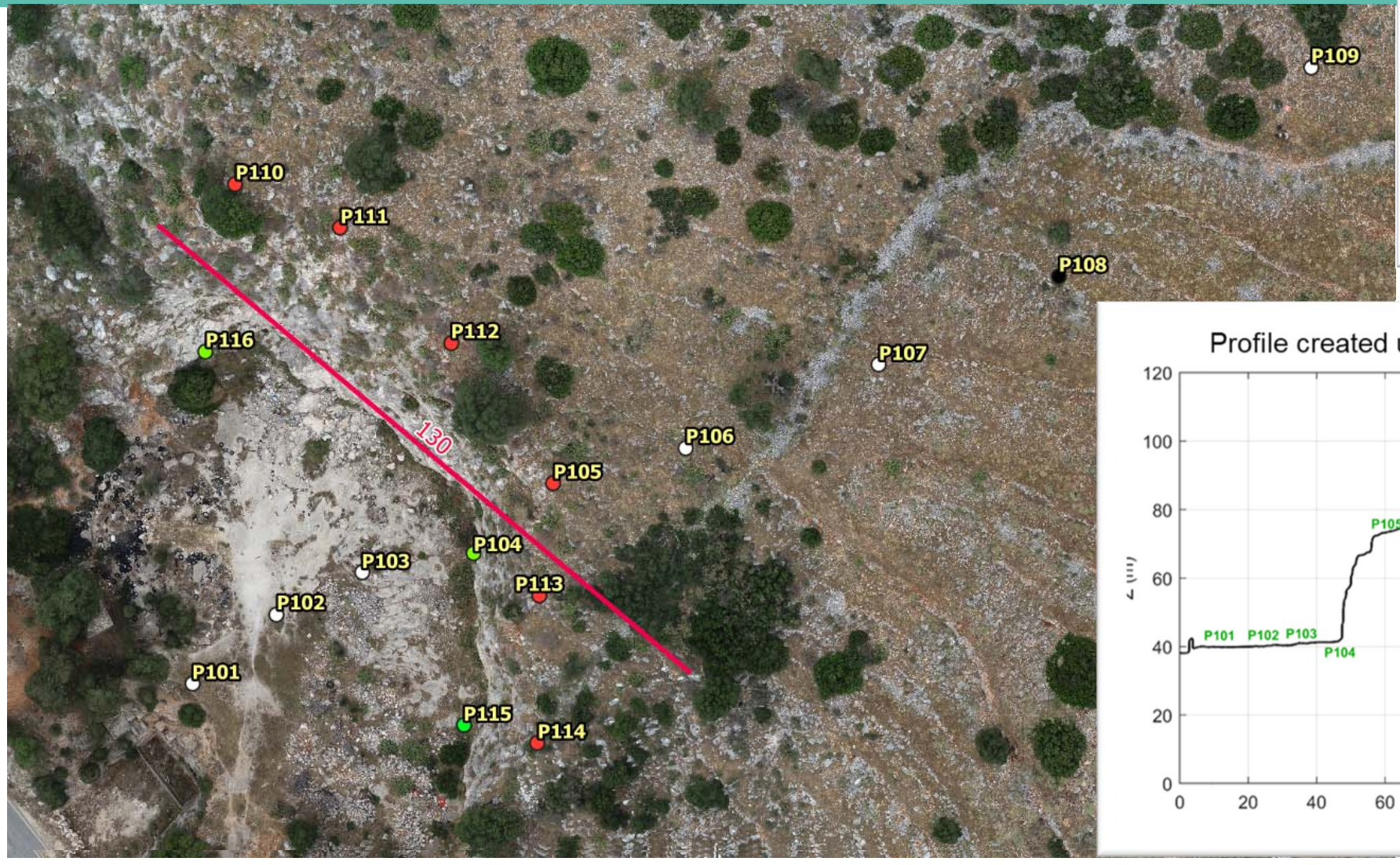

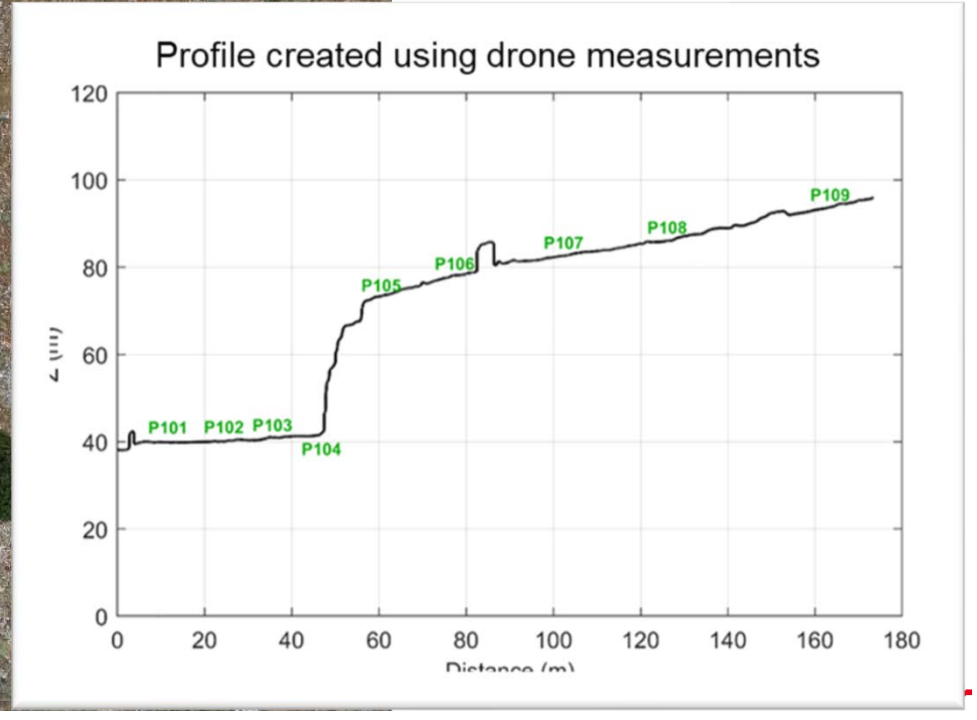

Topography effect: ArgoScarp experiment

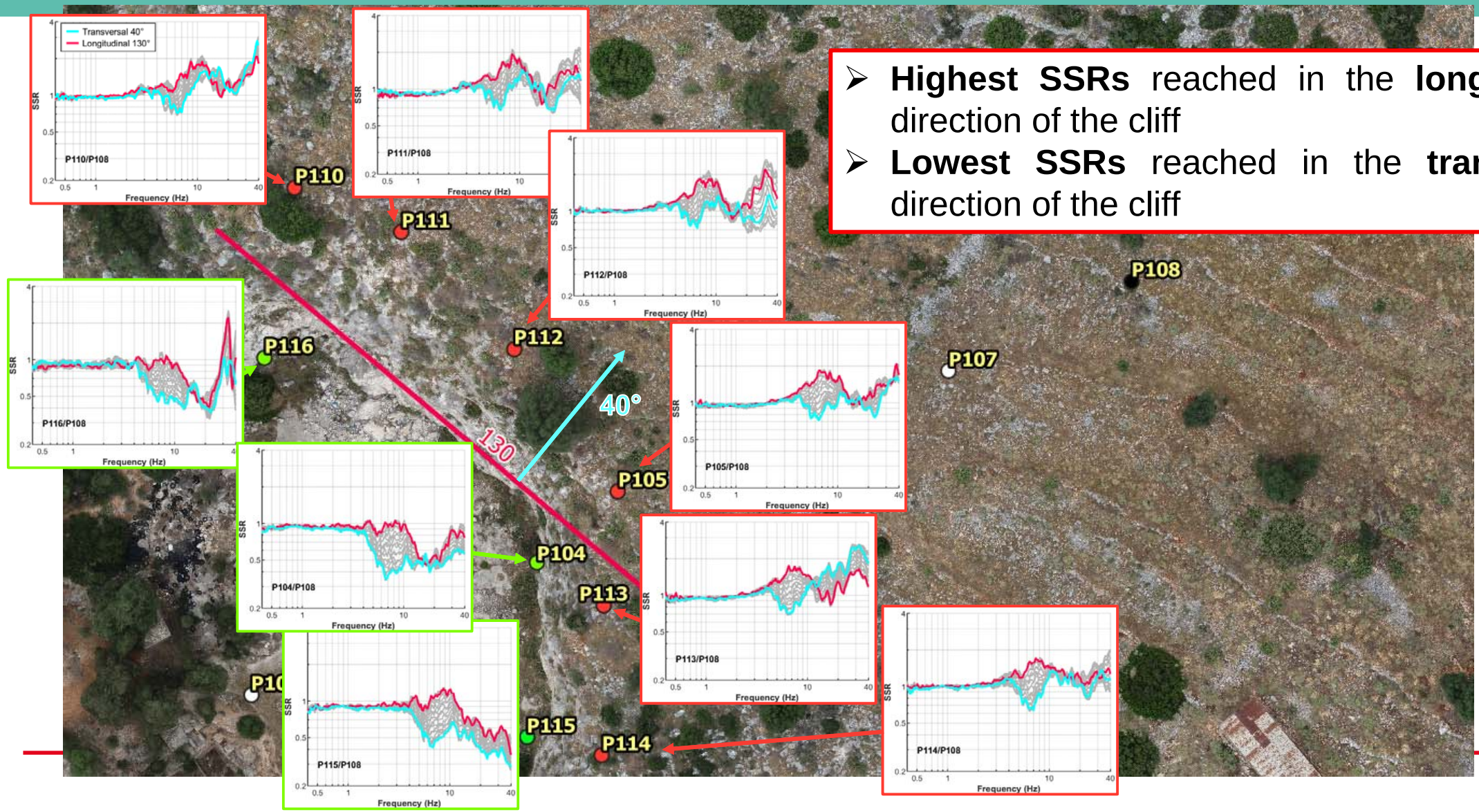

- **Highest SSRs** reached in the **longitudinal** direction of the cliff
- **Lowest SSRs** reached in the **transversal** direction of the cliff

ArgoSlab



FF13
KiK-Net
SL26
SL23
FF01
SL01
SL28
PH02
PH01
FF16
FF12
FF17
SL27
SL08
FF06
SL09c
SL09w
SL09s
SL10w
SL10c
FF07
SL11c
SL11s
SL10s
SL11w
SL12
FF08
RAN
K-Net



ArgoDAS-1 and dense node array

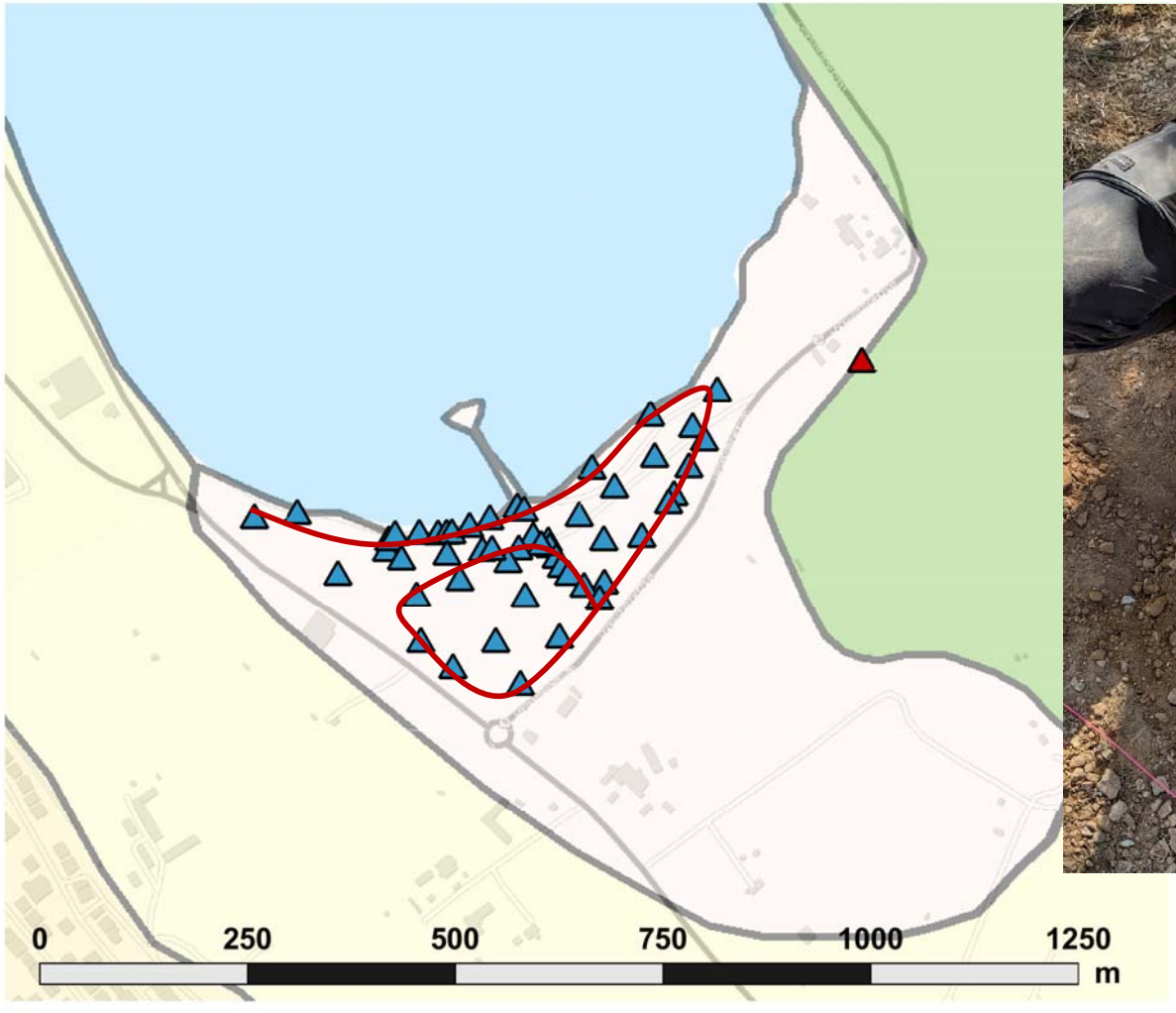

Optical fiber

3C seismometers (nodes)

The SIGMA-3 next age

October 2025 campaign: a very broad partnership!



Rémy BURLOT (for CEA), Eirini CHATZIANAGNOSTOU (CEA/ISTerre), Cécile CORNOU (ISTerre), Frédéric DADOUN (Geodesia), Elias El HABER (EdF), Fabrice HOLLENDER (CEA), Philippe REIFFSTECK (UGE), Zafeiria ROUMELIOTI (Univ. Patras), Nikos THEODOULIDIS (ITSAK), Paola TRAVERSA (EdF), drillers from GEOT.ER, 'trencher' team from Tzouganatos, etc.

The BENTO benchmark

- BENTO – BEnchmark of 3D Numerical simulations on TOpographic sites
- Organized as part of the upcoming ESG2026 conference, in collaboration with CEA–EdF–ISTerre
- Phase 1: verification on “canonical” cases.
- Phase 2: validation on a small area with very strong short-wavelength curvature (ArgoScarp data).
- Phase 3: validation on a larger area with long-wavelength curvature (measurements on Mount Ainos).

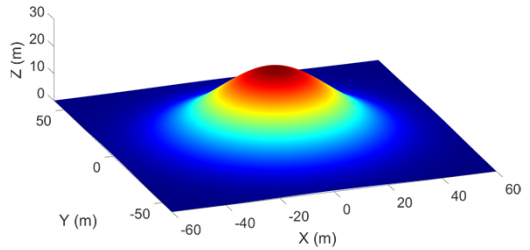

ArgoScarp expriment, BENTO phase 3

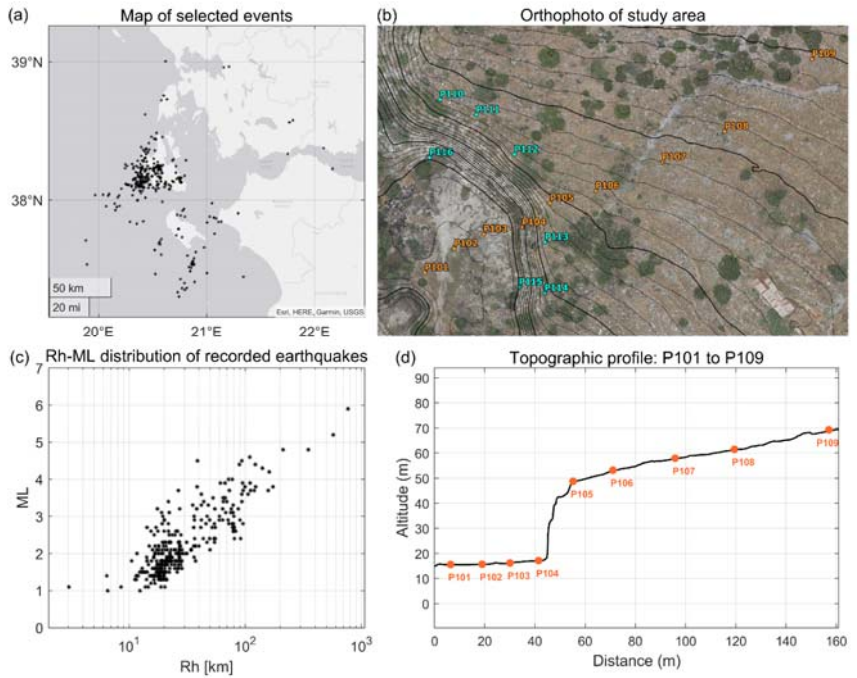

Expérience ArgoScarp :
effets topo à courte longueur d'onde

Base de données utilisée pour le benchmark "BENTO"

Launch of measurements for BENTO Phase 3

- 18 measurement points for a duration of 3 to 4 months

Launch of measurements for BENTO Phase 3

Launch of measurements for BENTO Phase 3

Launch of measurements for BENTO Phase 3



Two jurists preparing a collaboration agreement and discussing intellectual property

'Only an island as indolent as Cephalonia would allow itself to be infested by such troupes of casual and impertinent goats'

Captain Corelli's Mandolin (1994),

Louis de Bernières

Drilling operation

- Installation of optical fiber on boreholes
- Installation of pore pressure probes
- In situ non-linearity parameter with cyclic test

Installation of pore-pressure sensors

- 4 sensors at 3.5, 5.5, 7.5 and 15.5 m (zone of low CPT N-values, accelerometer depth)
- Vibrating-wire cone-tip sensors (GeoSense probe), to be pushed to the bottom of the borehole

Installation of pore-pressure sensors

Installation of pore-pressure sensors

First earthquake recorded with the pressure sensors

Location:	6 Km WNW from Assos Kefallinia
Magnitude:	3.0 ML
Origin Time:	12/10/2025 11:37:39.73 (GMT)
Latitude:	38.4004 N
Longitude:	20.4836 E
Focal Depth:	13.1 Km
Type:	Manual

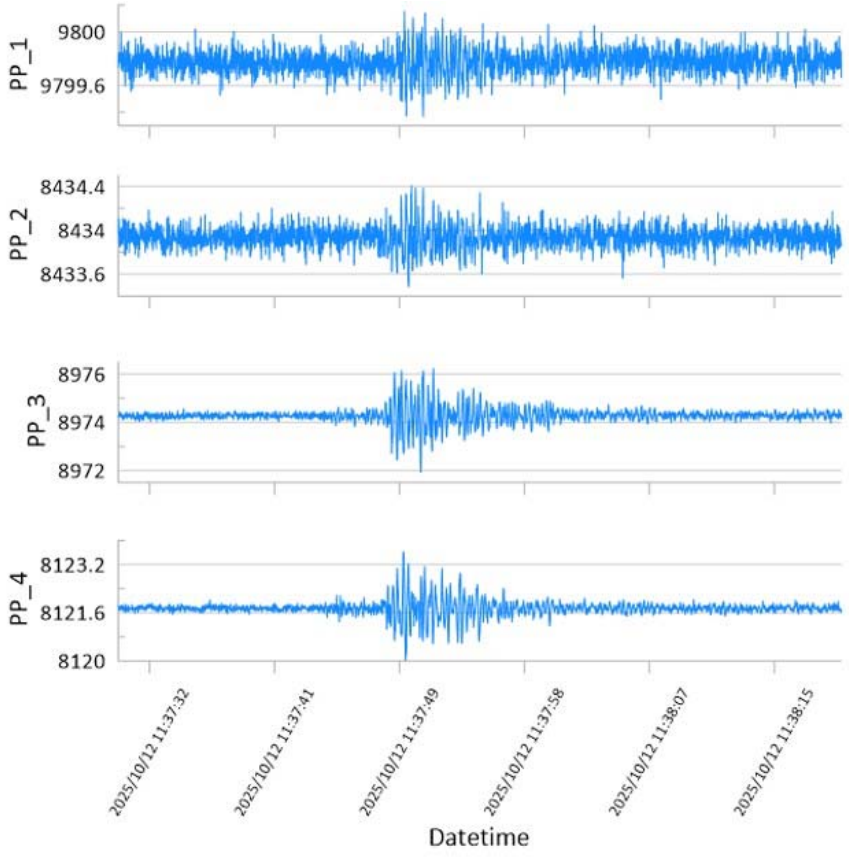

ARGO-DAS2

- DAS (Distributed Acoustic Sensing):
  - Principle: the optical fiber acts as a dense array of sensors, continuously measuring strain variations along its path using laser backscattering.
  - Interest: enables the acquisition of seismic measurements with very high spatial resolution (metric scale) over several kilometers, without deploying point sensors.

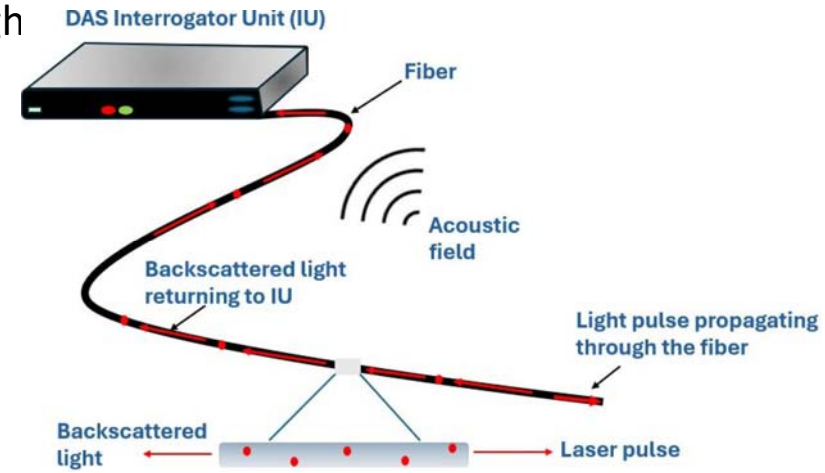

- ARGODAS1 (2023): initial measurements taken as part of a collaboration between CEA and ISTerre (but measurement issues with the interrogator worked only 9 days of data were collected).

- ARGODAS2 (2025): new measurements on the same fiber, but with the addition of fibers in boreholes.
  - Approximately 1,400 m of horizontal fiber.
  - + 2 boreholes (20 and 50 m) of vertical fiber.
  - + 62 nodes for validation/calibration of DAS measurements.
  - Collaboration between EdF, CEA, and ISTerre as part of SIGMA-3.
  - Fibers and nodes installed, DAS measurements themselves over a period of 2 to 3 months (starting in November)

ARGO-DAS2

P201
P202
P203
P204
P205
P206
P207
P208
P209
P210
P211
P213
P214
P215
P216
P217
P218
P219

ARGO-DAS2



In situ cyclic pressure tests

- Collaboration between EdF, CEA, and Gustave Eiffel University as part of SIGMA-3:
- 2 x 18 measurements (from 3 to 20 m) of nonlinear parameters using a cyclic pressure gauge

In situ cyclic pressure tests

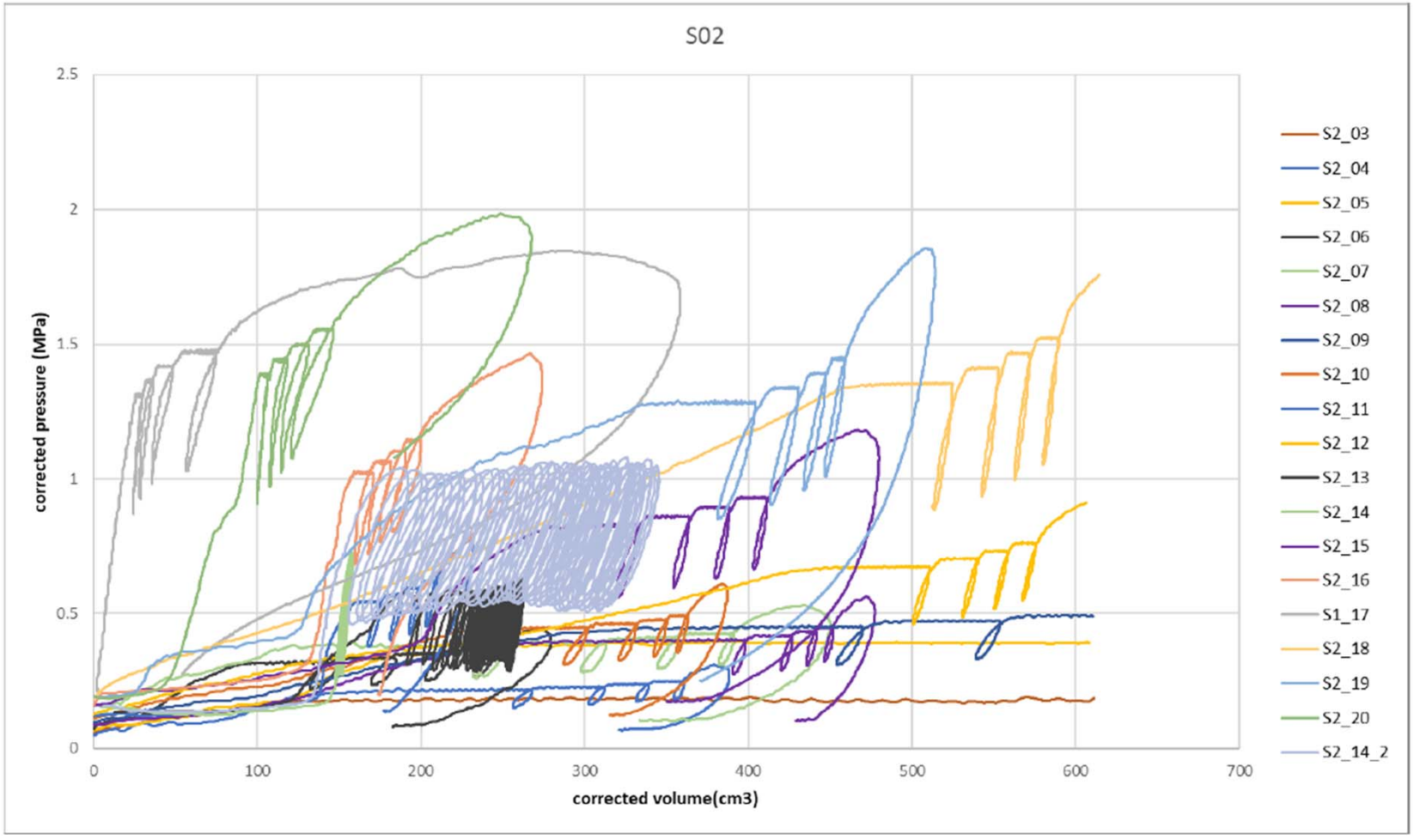

ARGONET, current instrumentation setup

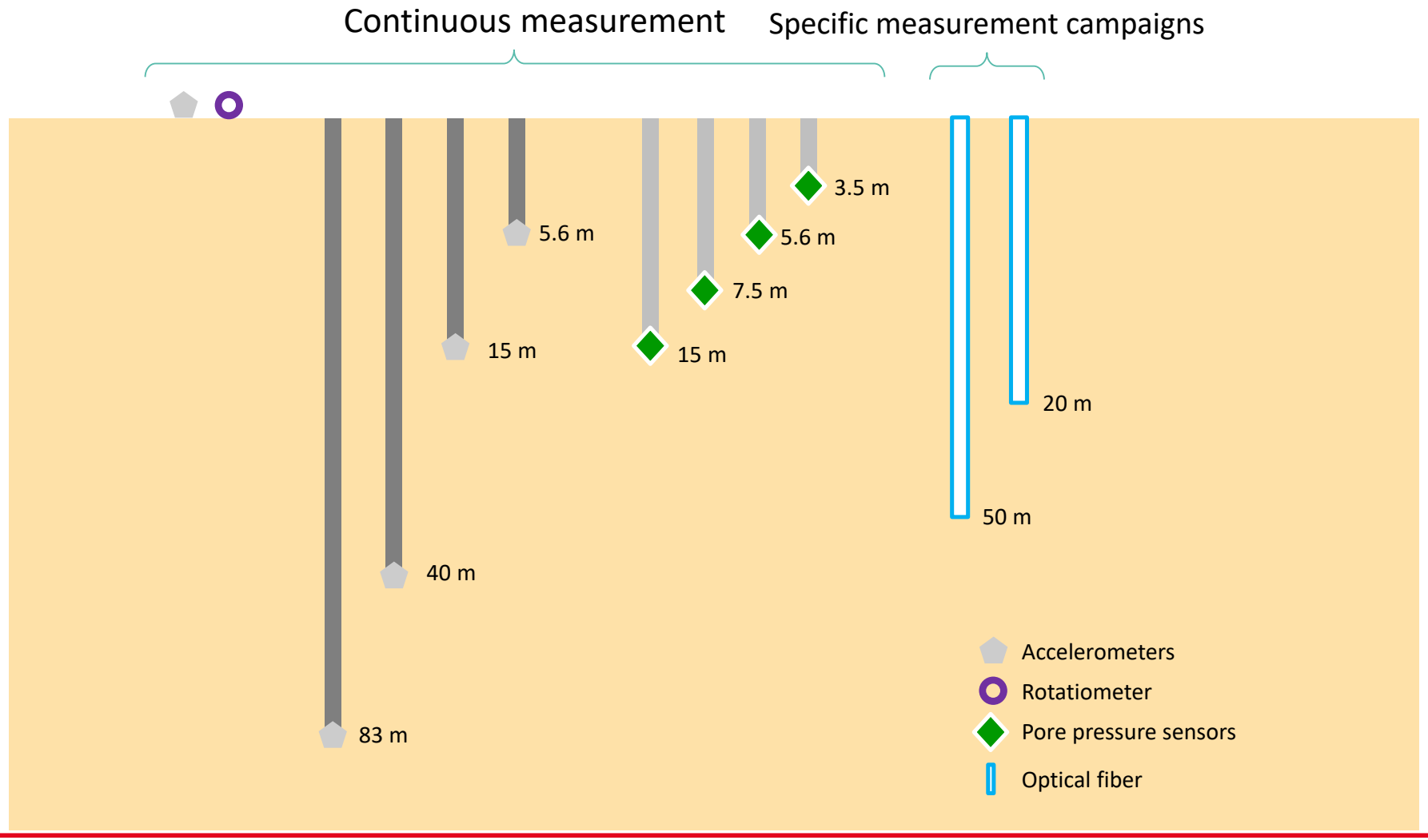

Earthquake event databases

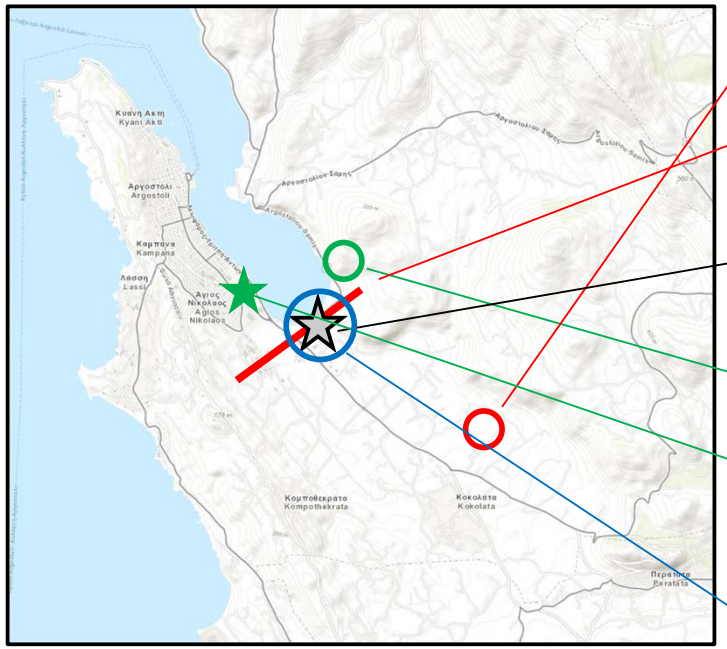

- Dense network, 21 broadband seismometers (post-2014 sequence): 1800+ earthquakes
- 5 accelerometers + 1 rotational sensor (post-2014 + 2015 sequence): 4000+ earthquakes
- **ARGONET : 6 accéléromètres + 2 rotatiomètres : (2015-2025) : 1500+ EQ**
- ArgoScarp +BENTO (2022-2023), 16 nodes : 300+ EQ
- ArgoSlab (2022-2025), 55 nodes : 900+ EQ
- SSI-experiments (hundred of events)
- ArgoDAS (60 nodes + fiber, acquisition in progress
- ??? OSCAR benchmark (location kept secret…) ???
- BENTO/Ainos 18 nodes (2025): acquisition in progress
- ArgoLoc (?): whole island, 60 nodes for one year, installation planned for March 2026

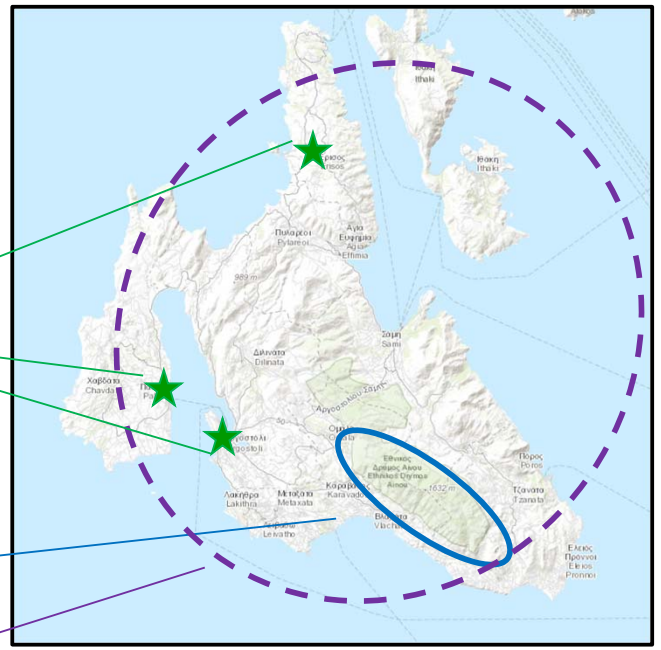

Scientific production from Sinaps@ and Sigma programs from Cephalonia experiments: 15 peer-reviewed articles'

Cushing EM, Hollender F, Moiriat D, Guyonnet-Benaize C, Theodoulidis N, Pons-Branchu E, Sépulcre S, Bard P-Y, Cornou C, Dechamp A, Mariscal A, Roumelioti Z (2020) Building a three dimensional model of the active Plio-Quaternary basin of Argostoli (Cephalonia Island, Greece): An integrated geophysical and geological approach. Engineering Geology 265:105441. https://doi.org/10.1016/j.enggeo.2019.105441

Grendas I, Theodoulidis N, Bard P-Y, Perron V, Hatzidimitriou P, Hollender F (2022a) Can site effects be estimated with respect to a distant reference station? Performance of the spectral factorization of coda waves. Geophysical Journal International 230:1–28. https://doi.org/10.1093/gji/ggac040

Grendas I, Theodoulidis N, Hollender F, Hatzidimitriou P (2022b) Spectral decomposition of S-waves in investigating regional dependent attenuation and improving site amplification factors: A case study in western Greece. Bull Earthquake Eng 20:6441–6465. https://doi.org/10.1007/s10518-022-01459-z

Grendas I, Hollender F, Perron V, Theodoulidis N, Buscetti M, Traversa P (2025a) The SSRc method as a practical solution for evaluating site response using far apart stations: applications in Western Greece and South-Eastern France. Bull Earthquake Eng. https://doi.org/10.1007/s10518-025-02221-x

Grendas I, Roumelioti Z, Theodoulidis N, Hollender F (2025b) Ground-Motion Dependency on Seasonal Variations: Observations at the ARGONET Array, Cephalonia, Greece. Bulletin of the Seismological Society of America 115:1801–1817. https://doi.org/10.1785/0120240175

Hollender F, Roumelioti Z, Maufroy E, Traversa P, Mariscal A (2020) Can We Trust High-Frequency Content in Strong-Motion Database Signals? Impact of Housing, Coupling, and Installation Depth of Seismic Sensors. Seismological Research Letters. https://doi.org/10.1785/0220190163

Imtiaz A, Perron V, Hollender F, Bard P, Cornou C, Svay A, Theodoulidis N (2018) Wavefield Characteristics and Spatial Incoherency: A Comparative Study from Argostoli Rock- and Soil-Site Dense Seismic Arrays. Bulletin of the Seismological Society of America 108:2839–2853. https://doi.org/10.1785/0120180025

Perron V, Gélis C, Froment B, Hollender F, Bard P-Y, Cultrera G, Cushing EM (2018a) Can broad-band earthquake site responses be predicted by the ambient noise spectral ratio? Insight from observations at two sedimentary basins. Geophysical Journal International 215:1442–1454. https://doi.org/10.1093/gji/ggy355

Perron V, Hollender F, Mariscal A, Theodoulidis N, Andreou C, Bard P, Cornou C, Cottereau R, Cushing EM, Frau A, Hok S, Konidaris A, Langlaude P, Laurendeau A, Savvaidis A, Svay A (2018b) Accelerometer, Velocimeter Dense-Array, and Rotation Sensor Datasets from the Sinaps@ Postseismic Survey (Cephalonia 2014–2015 Aftershock Sequence). Seismological Research Letters 89:678–687. https://doi.org/10.1785/0220170125

Roumelioti Z, Hollender F, Guéguen P (2020) Rainfall-Induced Variation of Seismic Waves Velocity in Soil and Implications for Soil Response: What the ARGONET (Cephalonia, Greece) Vertical Array Data Reveal. Bulletin of the Seismological Society of America 110:441–451. https://doi.org/10.1785/0120190183

Roumelioti Z, Hollender F, Theodoulidis N, Grendas I (2025) Variation in Seismic Wave Velocities at Shallow Depth and the Masking of Nonlinear Soil Behavior Based on the ARGONET (Cephalonia, Greece) Vertical Array Data. Applied Sciences 15:10727. https://doi.org/10.3390/app151910727

Sbaa S, Hollender F, Perron V, Imtiaz A, Bard P-Y, Mariscal A, Cochard A, Dujardin A (2017) Analysis of rotation sensor data from the SINAPS@ Kefalonia (Greece) post-seismic experiment—link to surface geology and wavefield characteristics. Earth, Planets and Space 69. https://doi.org/10.1186/s40623-017-0711-6

Svay A, Perron V, Imtiaz A, Zentner I, Cottereau R, Clouteau1 D, Bard P-Y, Hollender F, Lopez-Caballero F (2017) Spatial coherency analysis of seismic ground motions from a rock site dense array implemented during the Kefalonia 2014 aftershock sequence. Earthquake Engineering & Structural Dynamics 46:1895–1917

Theodoulidis N, Hollender F, Mariscal A, Moiriat D, Bard P -Y., Konidaris A, Cushing M, Konstantinidou K, Roumelioti Z (2018) The ARGONET (Greece) Seismic Observatory: An Accelerometric Vertical Array and Its Data. Seismological Research Letters 89:1555–1565. https://doi.org/10.1785/0220180042

Touhami S, Lopez-Caballero F, Clouteau D (2020) A holistic approach of numerical analysis of the geology effects on ground motion prediction: Argostoli site test. J Seismol. https://doi.org/10.1007/s10950-020-09961-0

Thank you for you attention!
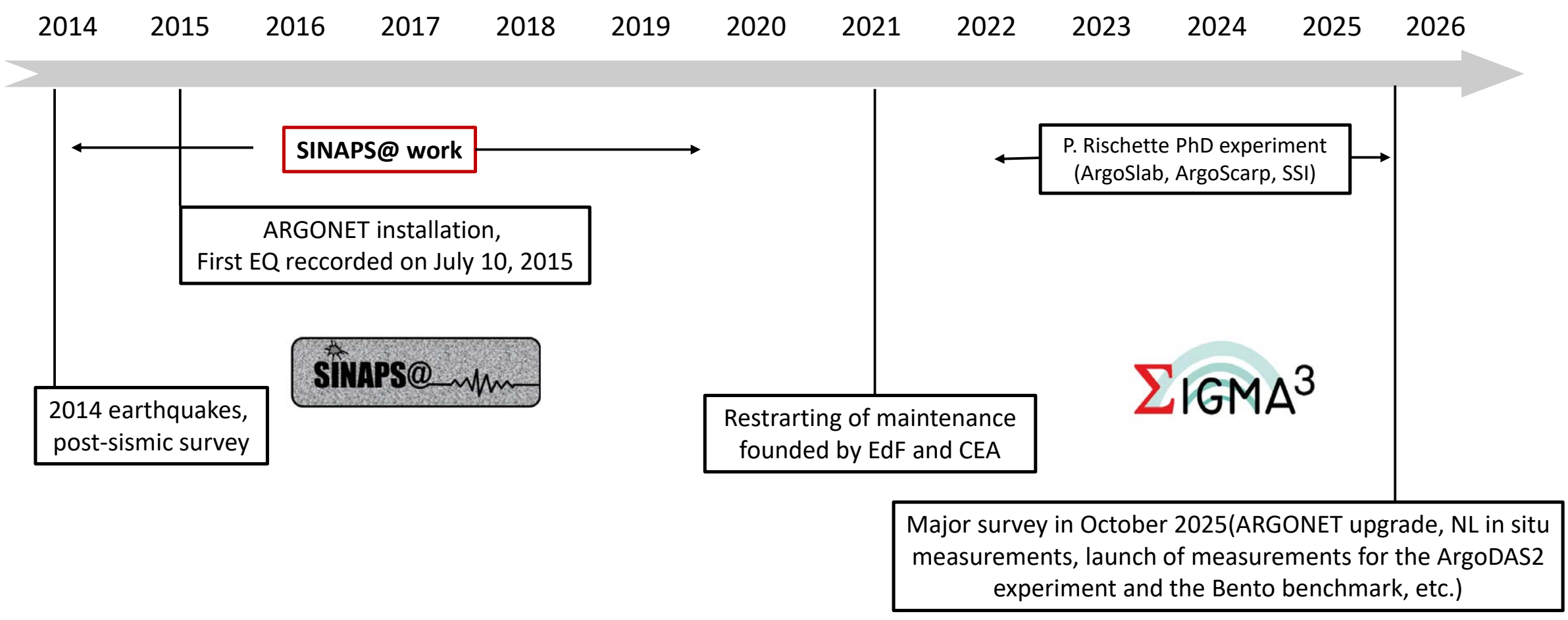
The major milestones of ARGONET and Cephalonia test-site